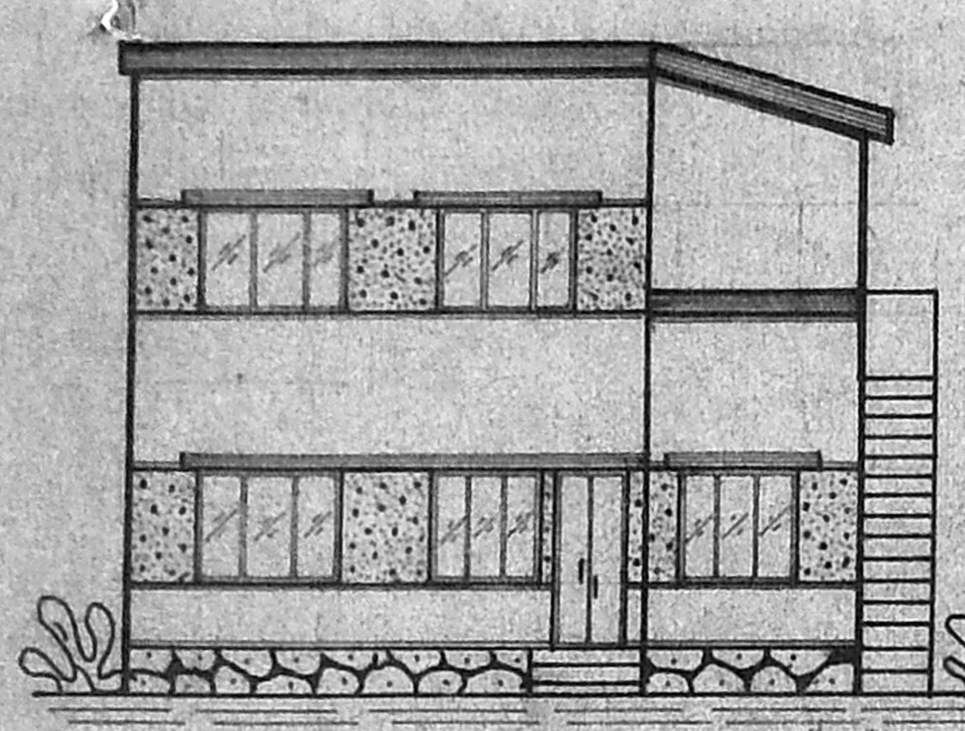
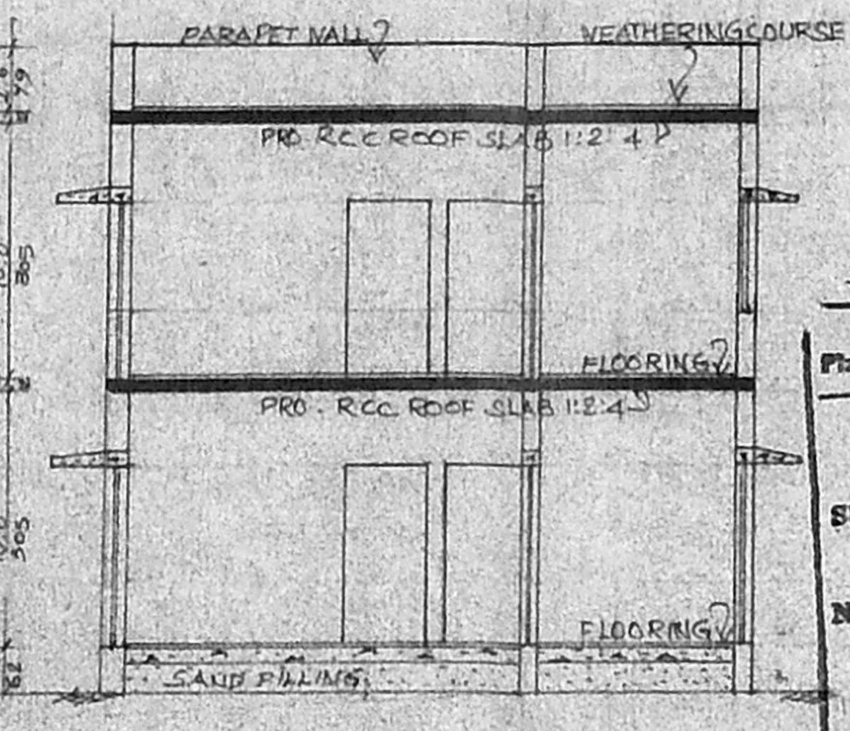


PLAN SHOWING THE PROPOSED HOUSE IN S. NO. 105/1C AT SRINIVASA  
NAGAR, PEERKANKARANAI TOWN PANCHAYAT CHENGAI M.G.R. DISTRICT,

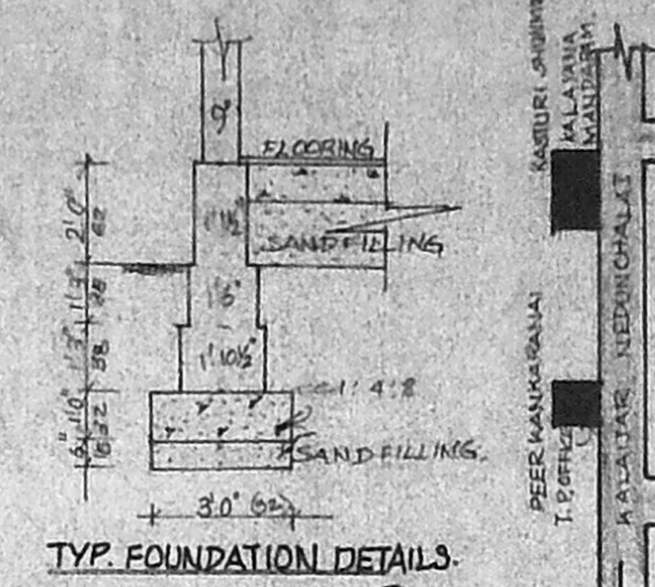
SAIDAPET TALUK SCALE 1:100.



ELEVATION



SECTION ON AB




TYP. FOUNDATION DETAILS.

A/19206/586/95

Planning Permit No. **APPROVED**  
SUBJECT TO THE CONDITIONS IN THIS OFFICE ORDER.  
No. A2113336/95  
FOR MEMORANDUM OF UNDERSTANDING  
MADRAS DEVELOPMENT AUTHORITY  
MADRAS GOVT. JOB.

DETAILS OF SEPTIC TANK.

KEY PLAN NTS.



SEC. OF WELL

Planned Plan JOINERY A2113336/95

D DOOR	3'3" x 5'6"
D1 DOOR	3'0" x 6'0"
D2 DOOR	2'6" x 6'0"
W WINDOW	4'6" x 4'6"
W WINDOW	4'0" x 4'0"
V VENTILATOR	3'0" x 2'0"

EXTENT

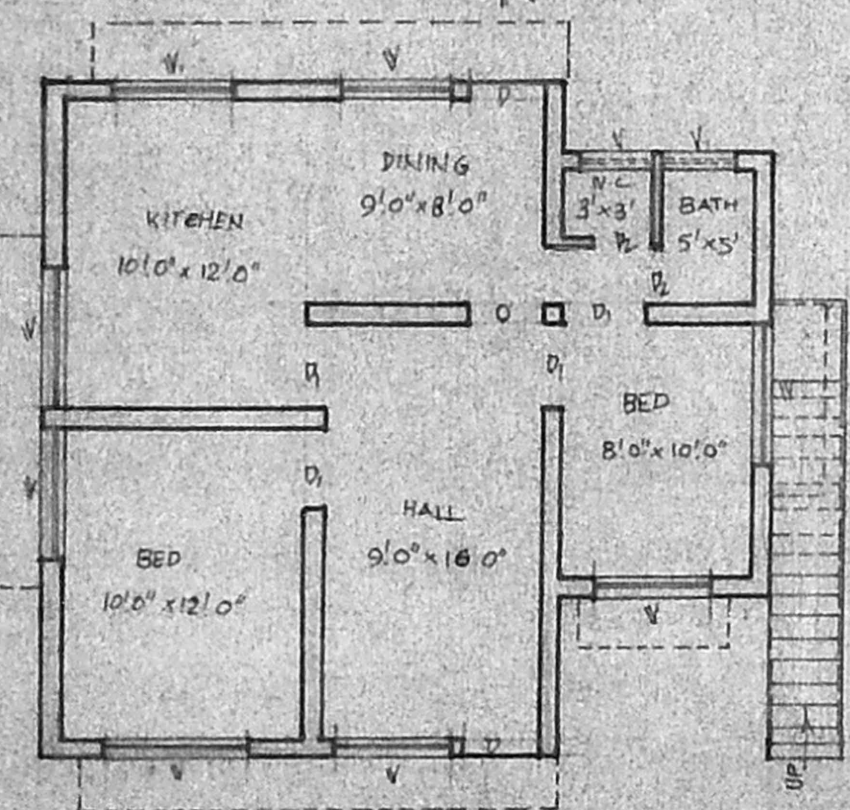
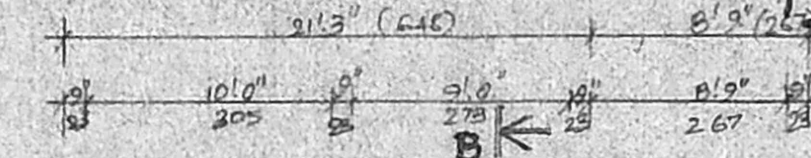
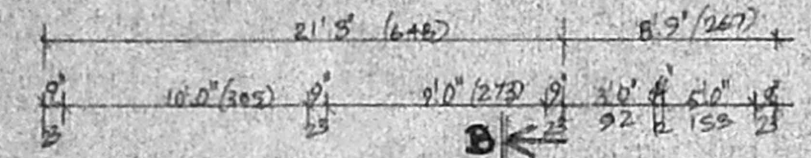
Plot Extent	1580	147
GF PLINTH AREA	709	66
FF PLINTH AREA	615	57
F SI	0.84	
Coverage	45%	
OPEN SPACE	871	

INDEX

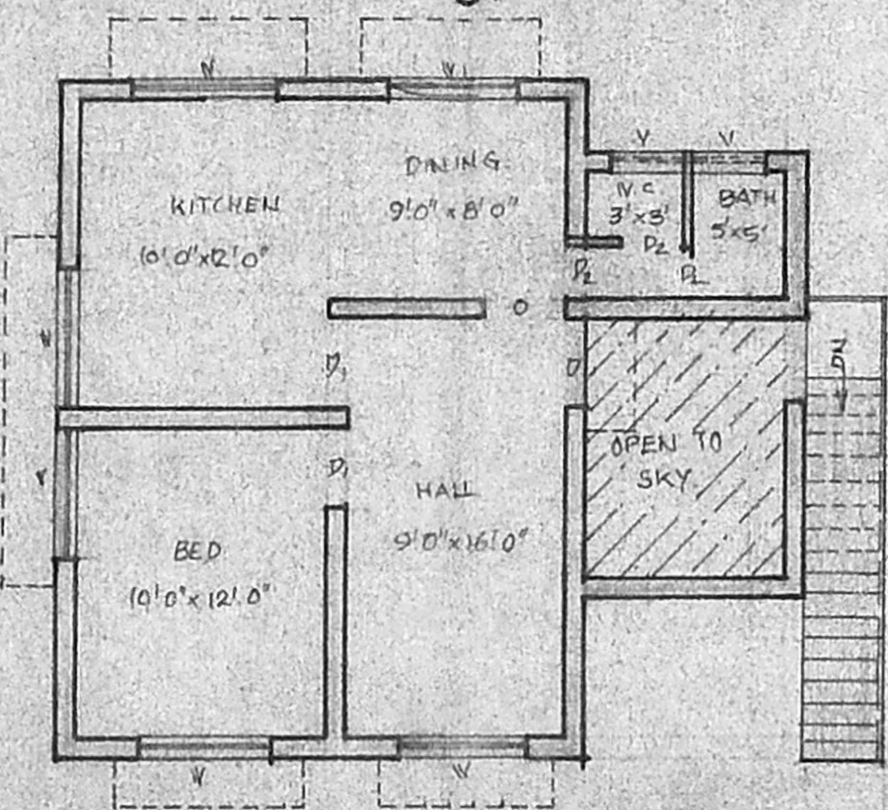
PROPOSAL	
BOUNDARY	
ROAD	

STAIR CASE DETAILS.

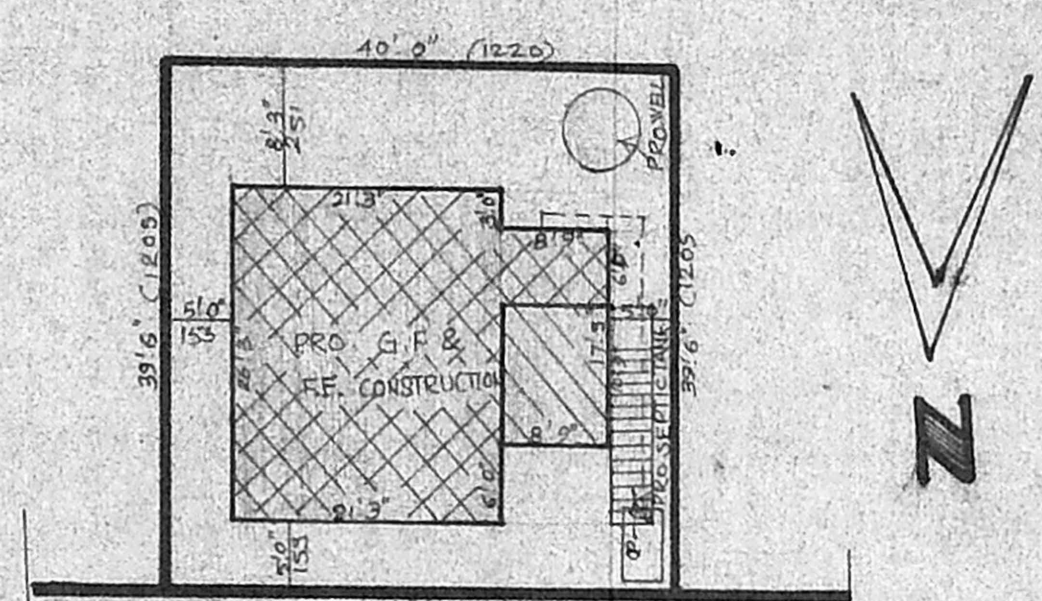
RISE	0'7"
TREAD	0'10"
WIDTH	3'0"



GROUND FLOOR PLAN



FIRST FLOOR PLAN



SITE PLAN SCALE 1:200.

OWNER  
K. Anjugam, D.C.,  
LICENSED SURVEYOR  
Tambaram Municipality  
A.V.M. Designs  
57, G.S.T. Road  
W. Tambaram, Madras-45

LICENCED SURVEYOR.